

# Let's go on Safari!

Today we will be...

Using compass points to navigate around a map.



How many Kenyan animals  
can you remember?

[Back](#)

[Next](#)

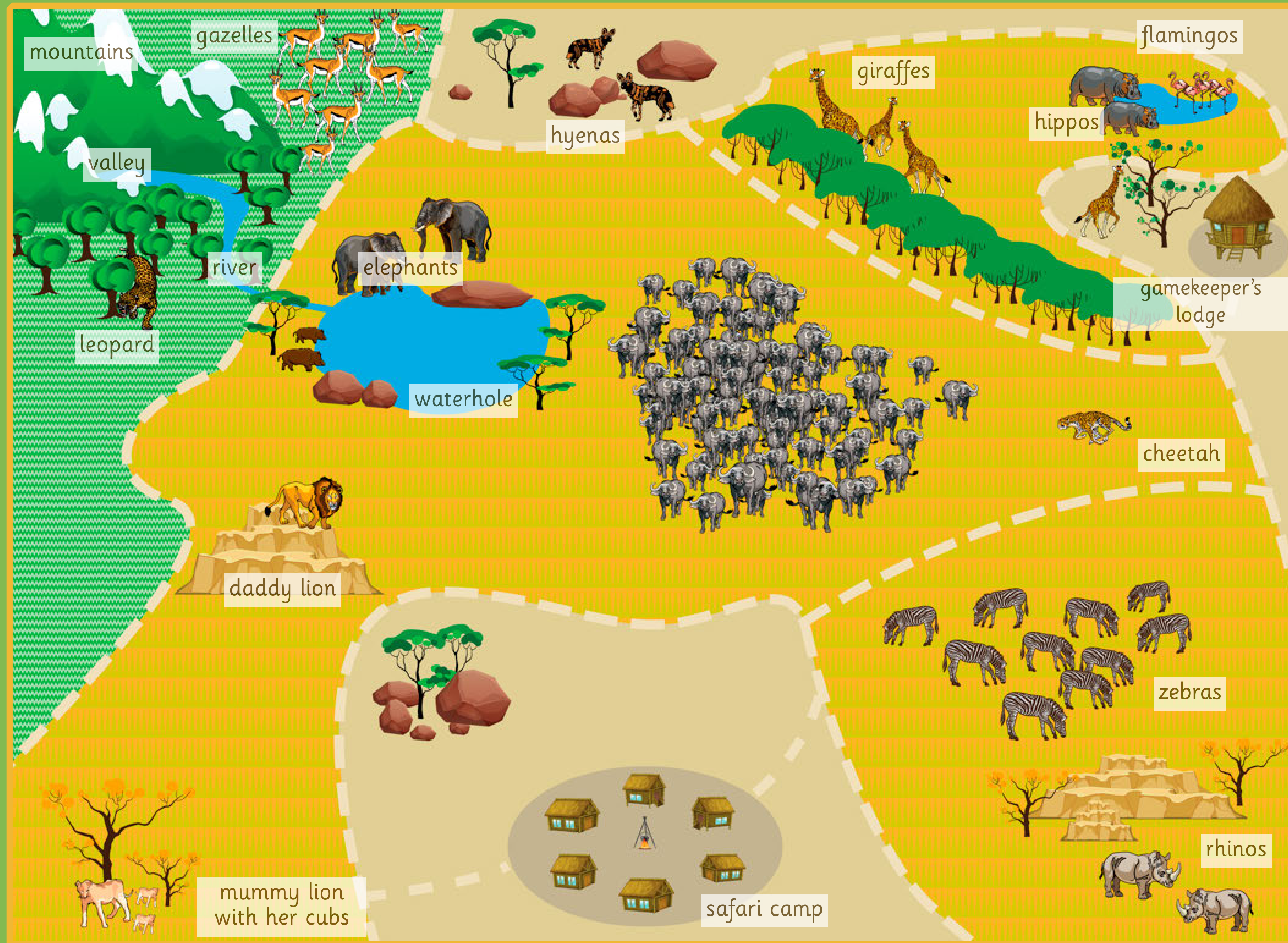
The map on the next slide shows some of the things we saw on our safari adventure. **Have a look at the map. What can you see?**





Back

Next



mountains

gazelles

flamingos

valley

hyenas

giraffes

hippos

river

elephants

gamekeeper's lodge

leopard

waterhole

cheetah

daddy lion

zebras

mummy lion with her cubs

safari camp

rhinos

Back


Next



Today we are going to be describing where all these different animals and features are on the map and how to get from one place to another.

When we are describing where places are on a map, or how to get from one place to another, we can use a **compass** to help us. Compasses have four main points: north, south, east and west.

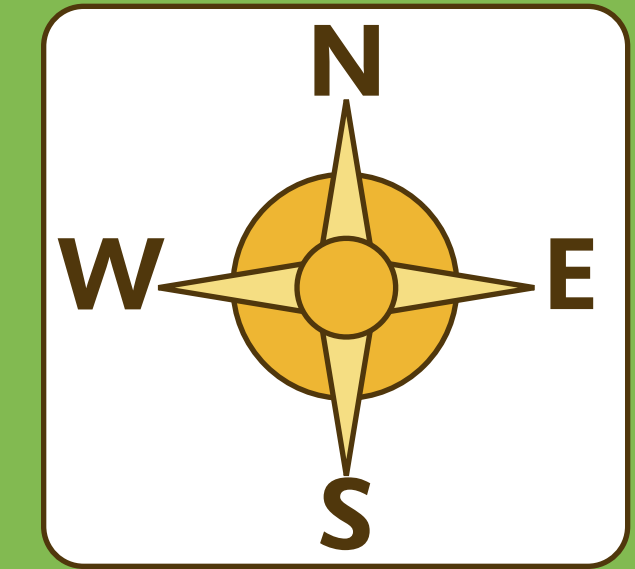




If the daddy lion travelled **east**, which animal would he get to?

Back

Next




The lion would get to the **buffalo** if he travelled east.

Back

Next






If the rhinos travelled **north**, which animal would they get to?

Back


Next



The rhinos would get to the **zebras** if they travelled north.

Back

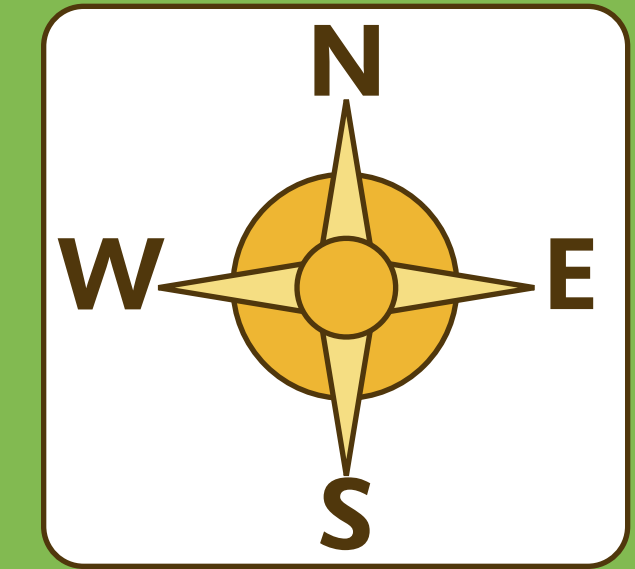
Next



If the gazelles travelled **south**, which animal would they get to?

Back

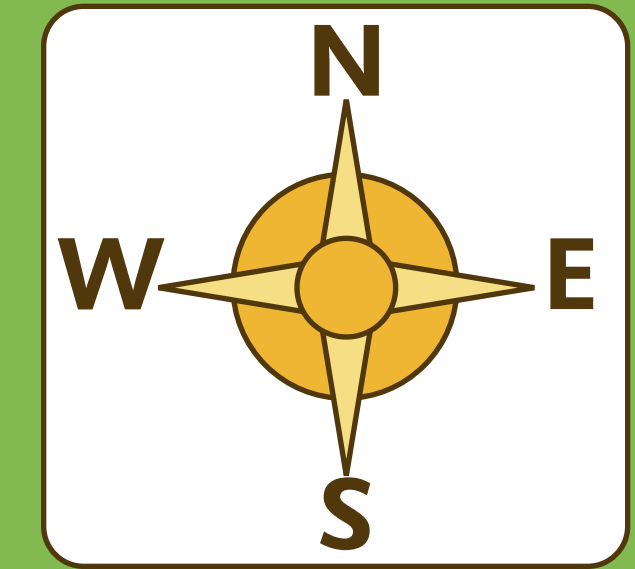
Next



The gazelles would get to the **elephants** if they travelled south.

Back


Next



If the hippos travelled **west**, which animal would they get to?

Back

Next

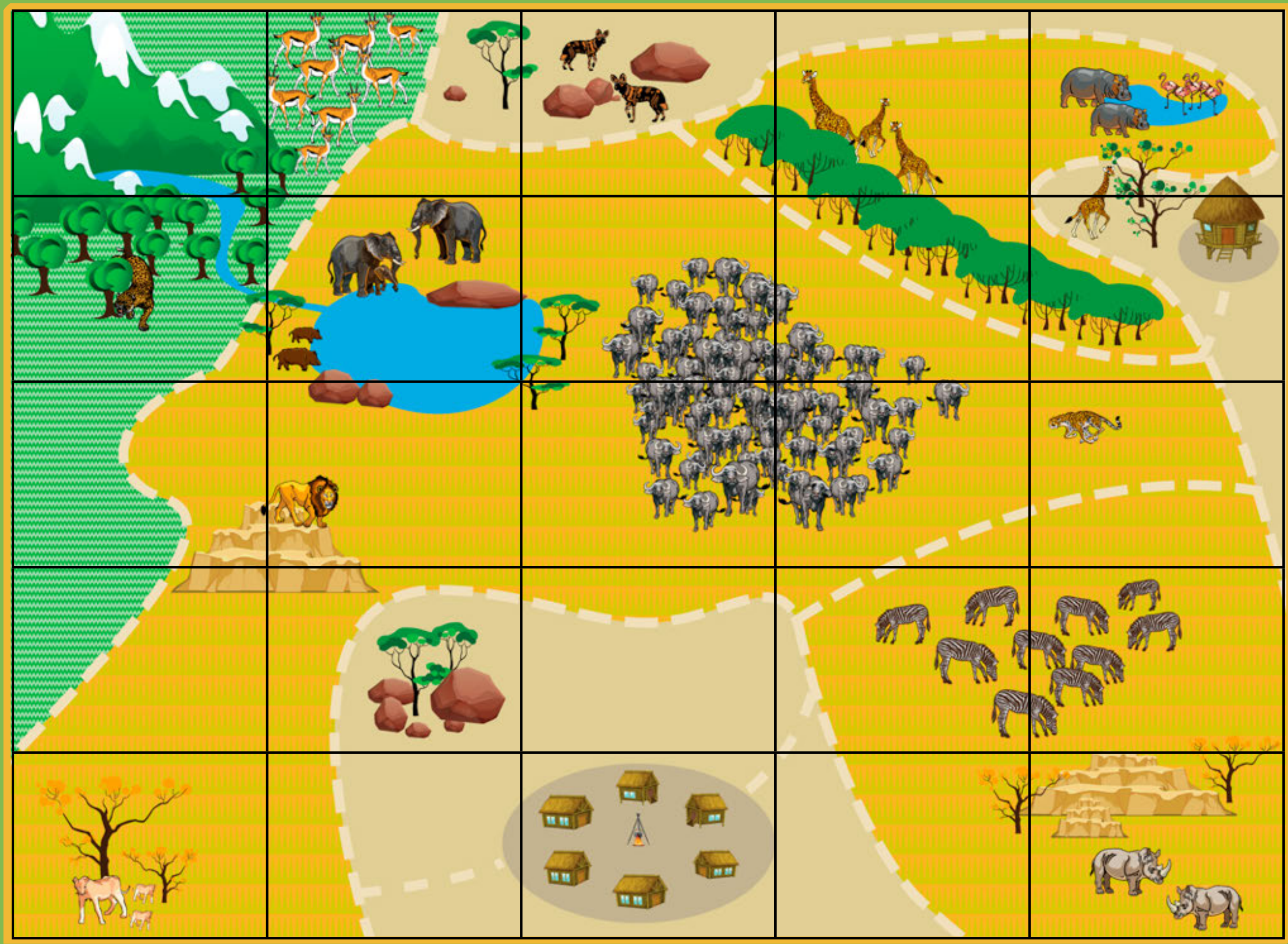


The hippos would get to the **giraffes** if they travelled west.


Back

Next

Sometimes maps are split into grids to make them easier to navigate around, like this:

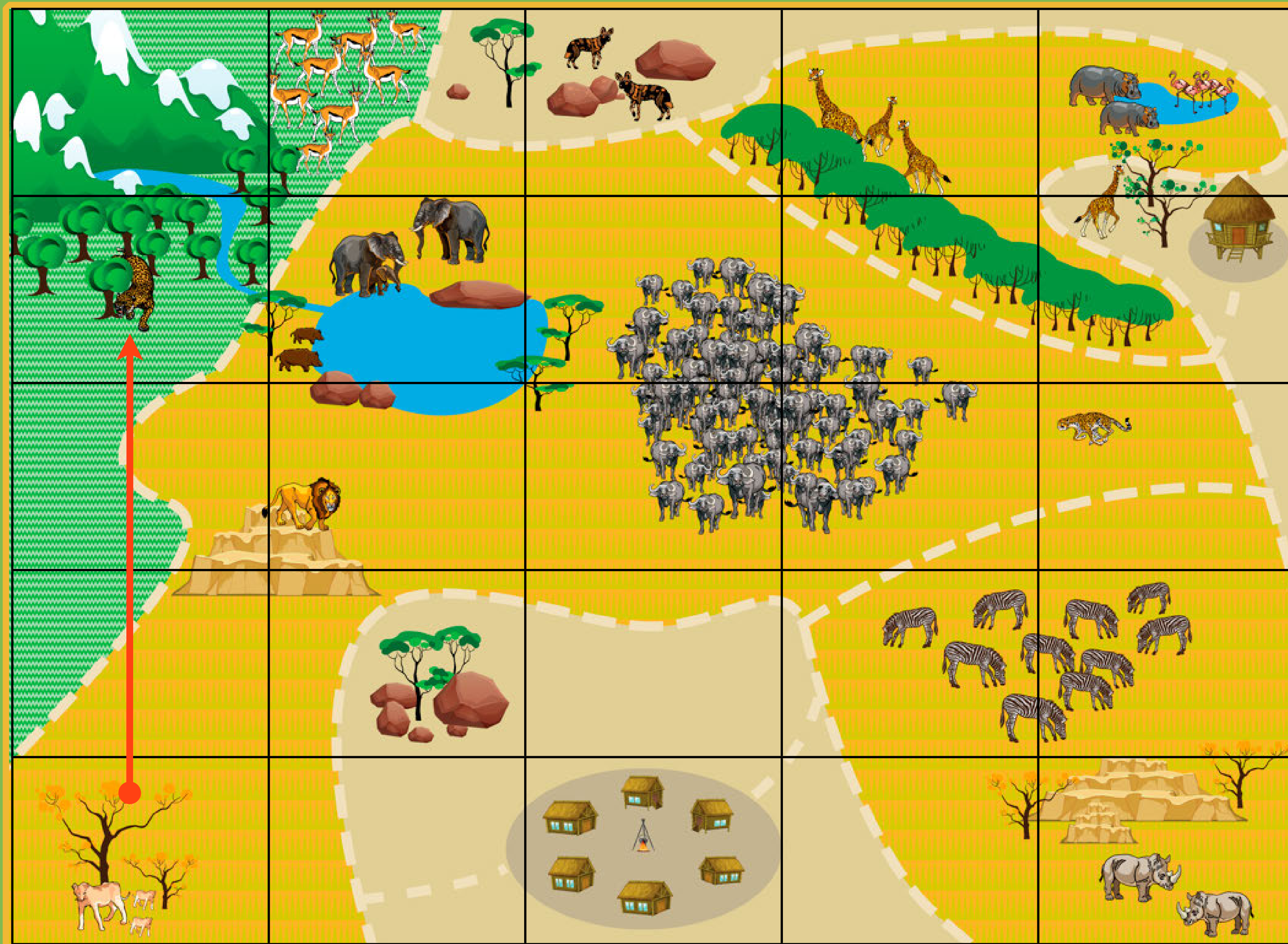


If you start at the square the **mummy lion** is in and travel three squares **north**, what do you get to?



Back

Next




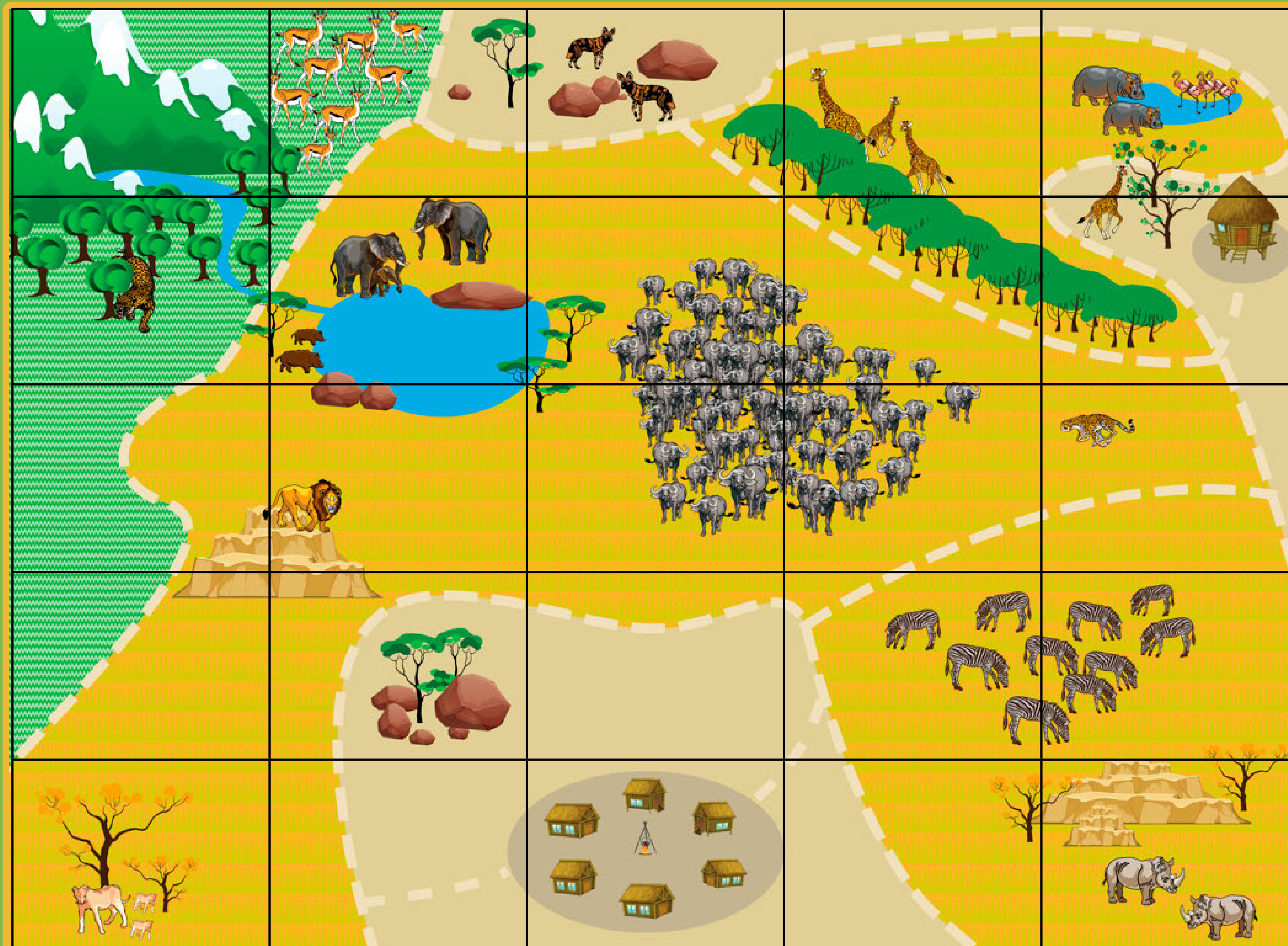
You get to the leopard!



Back

Next

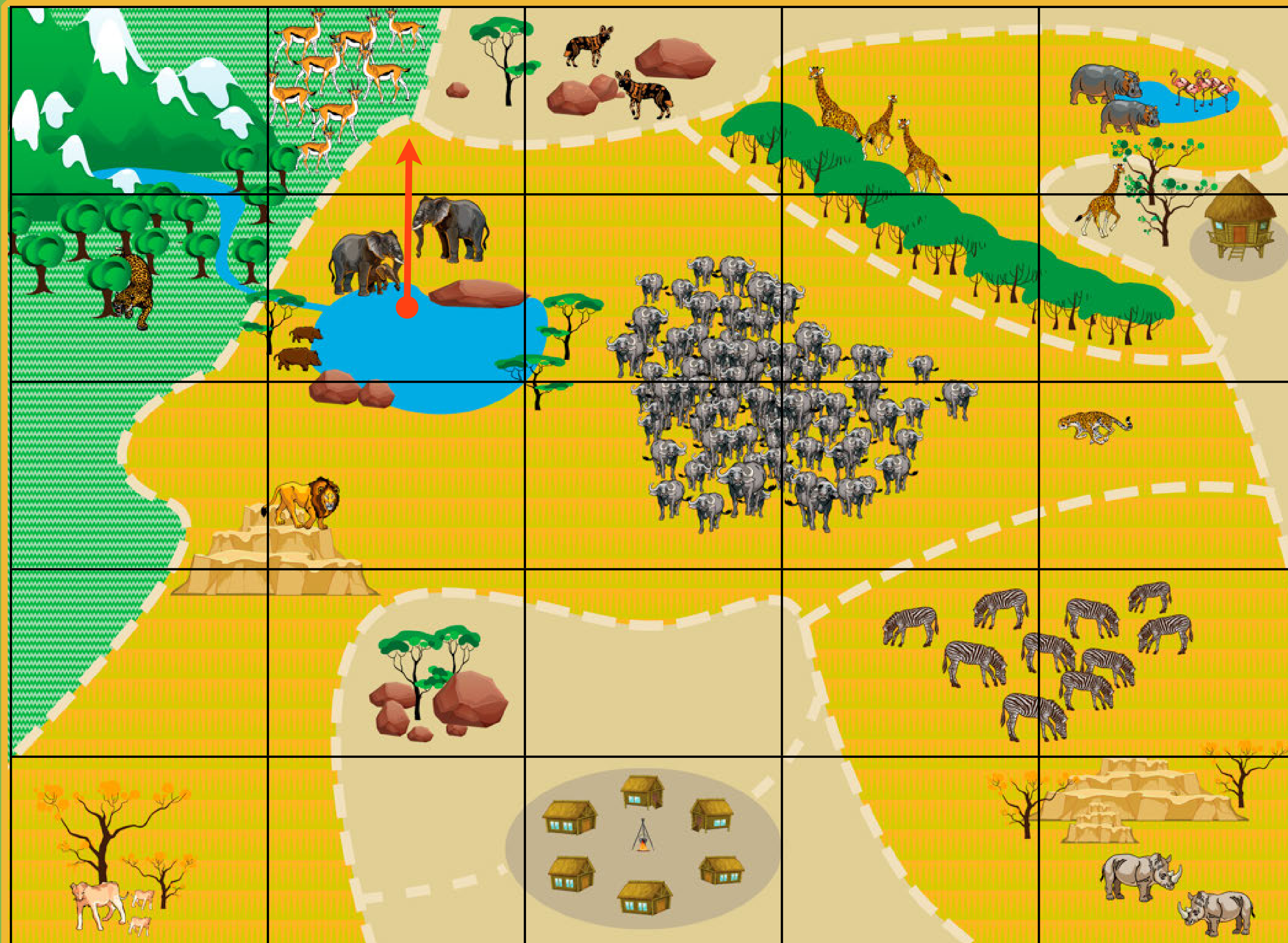




If you started at the square with the **elephants** and travelled one square **north**, what would you get to?

Back

Next

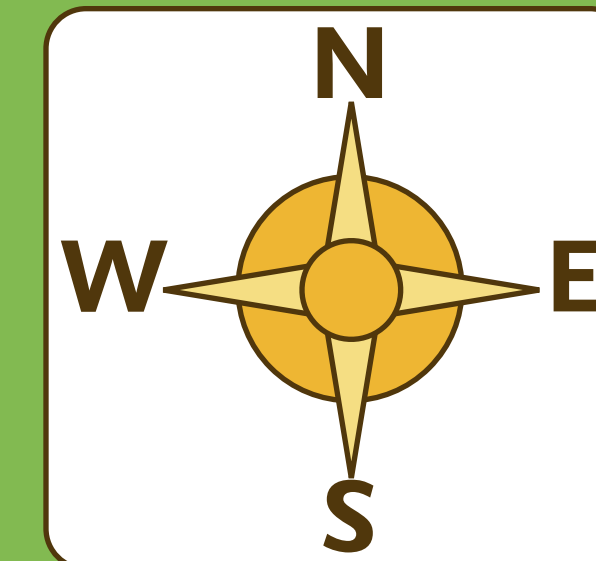
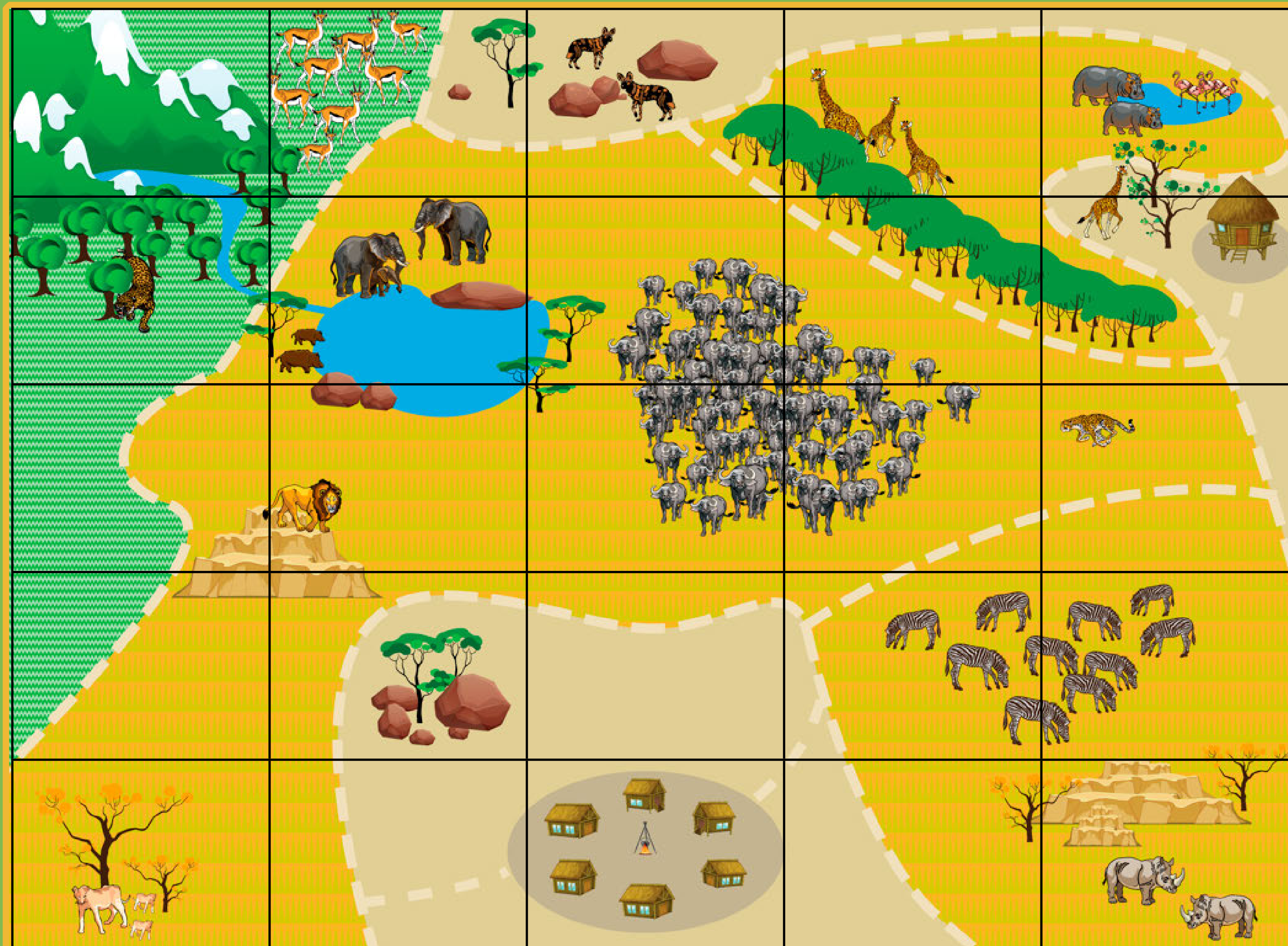


You get to the gazelles!

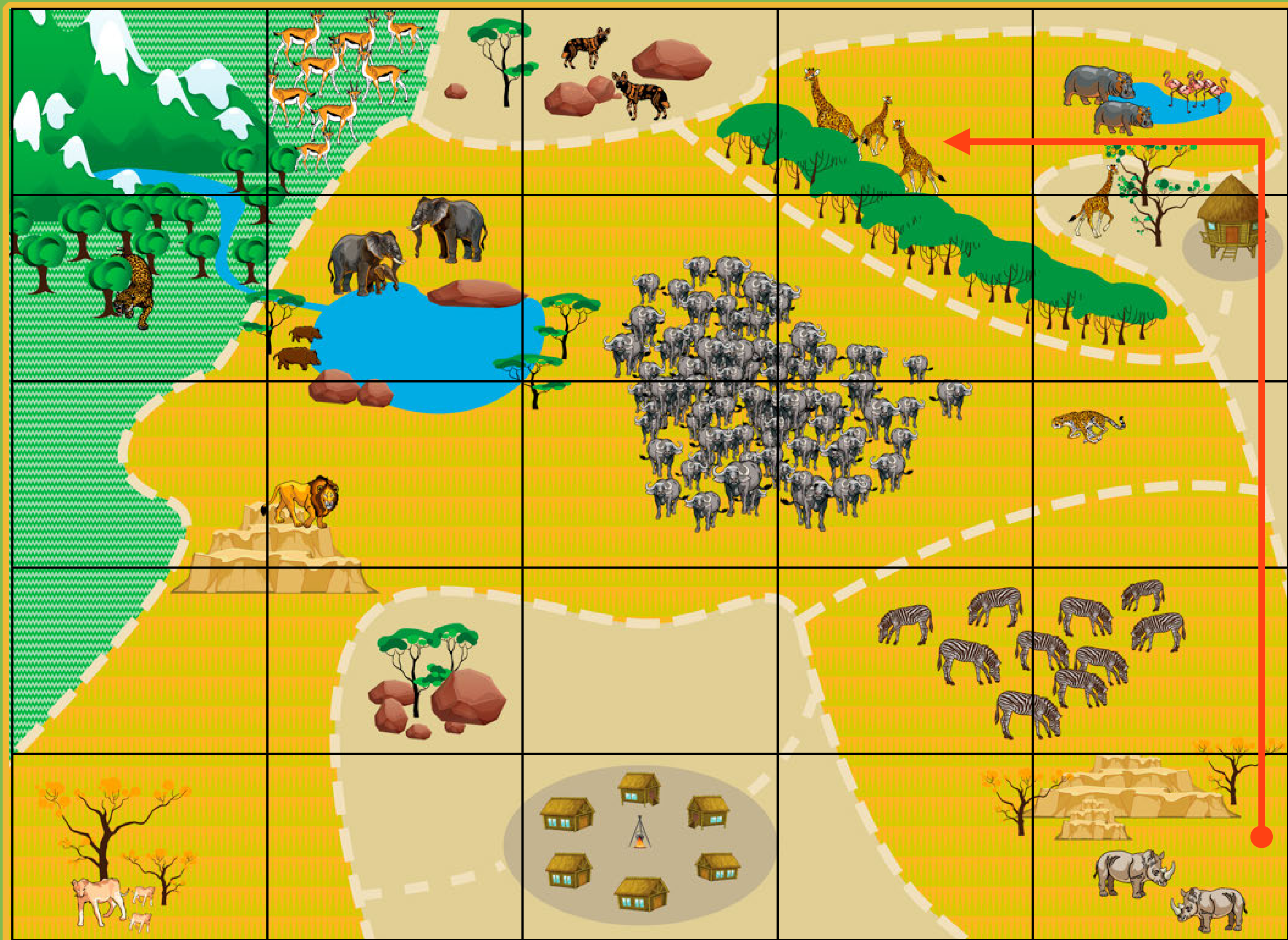


Back

Next



If you started at the square with the **rhinos** and travelled four squares **north** and one square **west**, what would you get to?



You get  
to the  
giraffes!



Back

Next





**Well done!**  
Are you ready to try some map  
work by yourself?

Back

Next



Using a compass, find north and turn to face that direction.  
Which way do you need to turn to face south?

Now try it with other points on the compass!

